



Monitoring Network Update:

March 11th, 2025

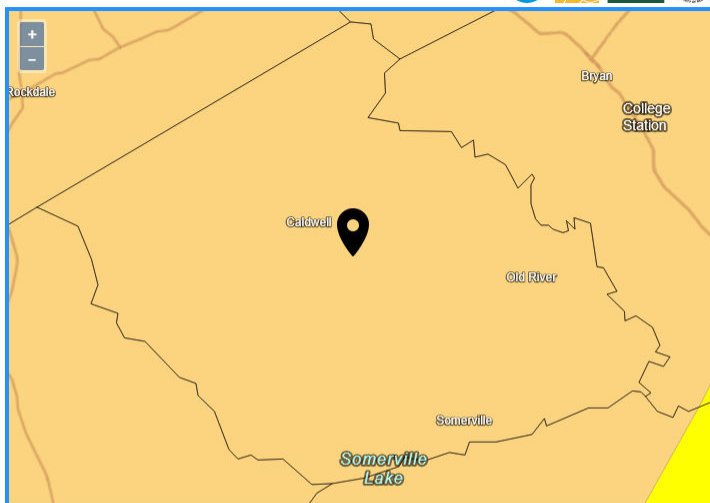
The number of wells in our Monitoring Network currently is at 462 and have been categorized by formation in the table below:

Aquifer/Aquitard	# of Monitoring Wells
Brazos River Alluvium	7
Calvert Bluff	84
Carrizo	146
Hooper	60
Queen City	45
Reklaw	1
Simsboro	71
Sparta	24
To Be Determined	4
Yegua-Jackson	20

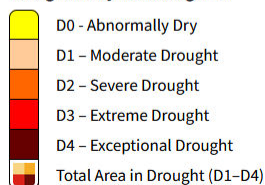
Efforts to identify and adopt additional monitoring assets for hydrologic model improvement continue.

Drought Index

U.S. Drought Monitor



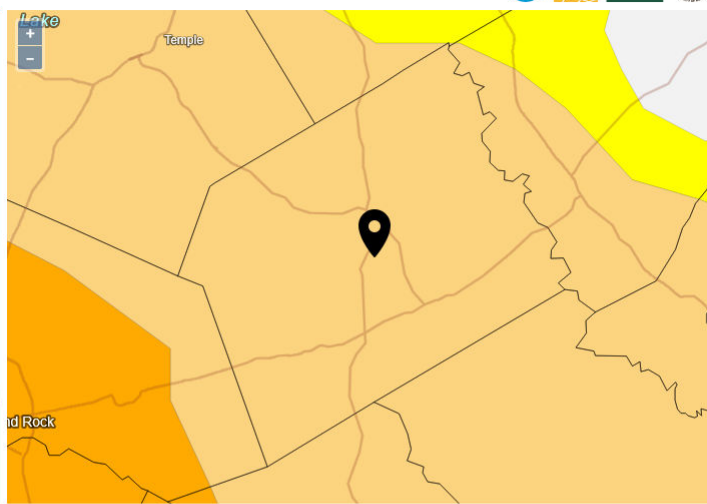
Drought & Dryness Categories



Source(s): NDMC, NOAA, USDA
Data Valid: 02/25/25

Drought.gov

U.S. Drought Monitor



Drought & Dryness Categories



Source(s): NDMC, NOAA, USDA
Data Valid: 02/25/25

Drought.gov