



Monitoring Network Update:

February 11th, 2025


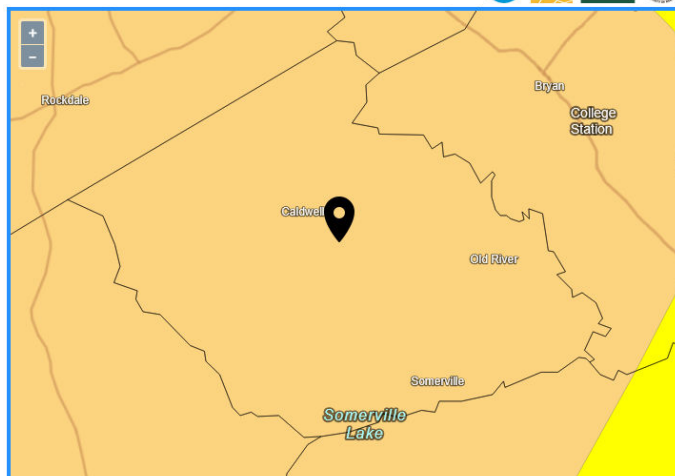
The number of wells in our Monitoring Network currently is at 454 and have been categorized by formation in the table below:

Aquifer/Aquitard	# of Monitoring Wells
Brazos River Alluvium	7
Calvert Bluff	81
Carrizo	141
Hooper	59
Queen City	45
Reklaw	1
Simsboro	69
Sparta	24
To Be Determined	7
Yegua-Jackson	20

Efforts to identify and adopt additional monitoring assets for hydrologic model improvement continue.

Drought Index


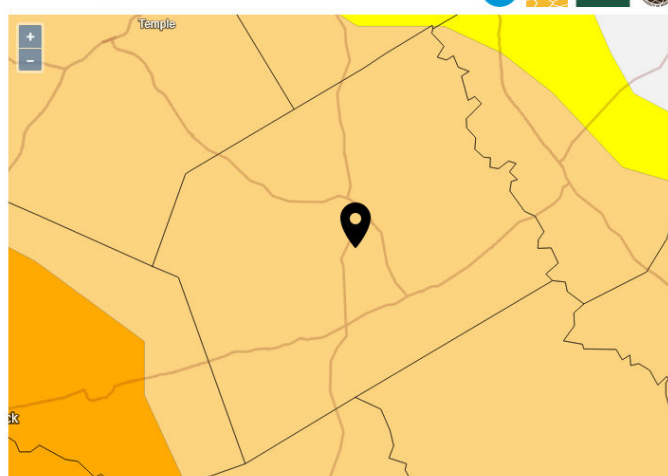
U.S. Drought Monitor



Source(s): NDMC, NOAA, USDA
Data Valid: 02/04/25

Drought.gov

U.S. Drought Monitor



Source(s): NDMC, NOAA, USDA
Data Valid: 02/04/25

Drought.gov