



## Monitoring Network Update:

December 10th, 2024

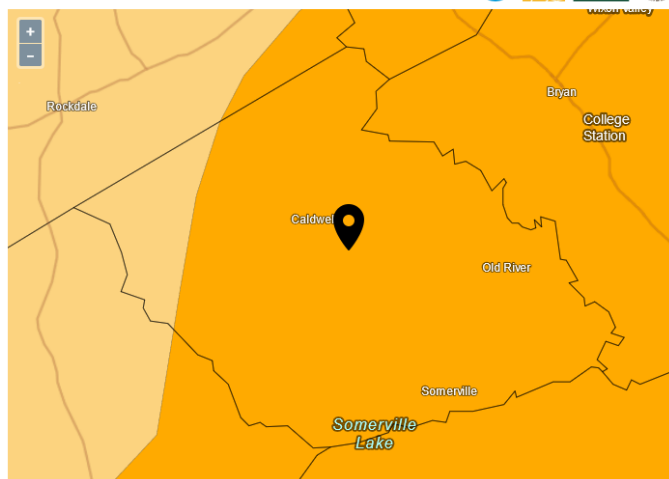
The number of wells in our Monitoring Network currently is at 447 and have been categorized by formation in the table below:

Aquifer/Aquitard	# of Monitoring Wells
Brazos River Alluvium	7
Calvert Bluff	80
Carrizo	139
Hooper	57
Queen City	45
Reklaw	1
Simsboro	69
Sparta	24
To Be Determined	5
Yegua-Jackson	20

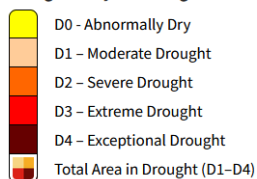
Efforts to identify and adopt additional monitoring assets for hydrologic model improvement continue.

### Drought Index

U.S. Drought Monitor



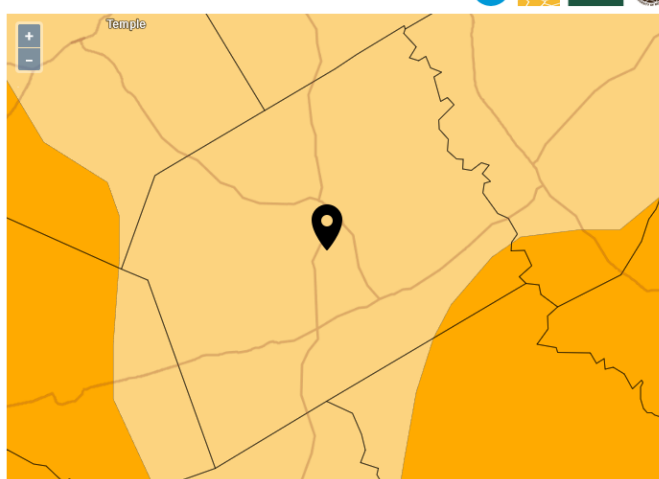
Drought & Dryness Categories



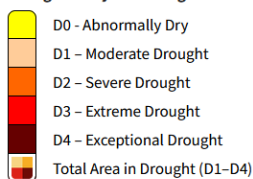
Source(s): NDMC, NOAA, USDA  
Data Valid: 12/03/24

**Drought.gov**

U.S. Drought Monitor



Drought & Dryness Categories



Source(s): NDMC, NOAA, USDA  
Data Valid: 12/03/24

**Drought.gov**