



Monitoring Network Update:

August 13th, 2024

The number of wells in our Monitoring Network currently is at 445 and have been categorized by formation in the table below:


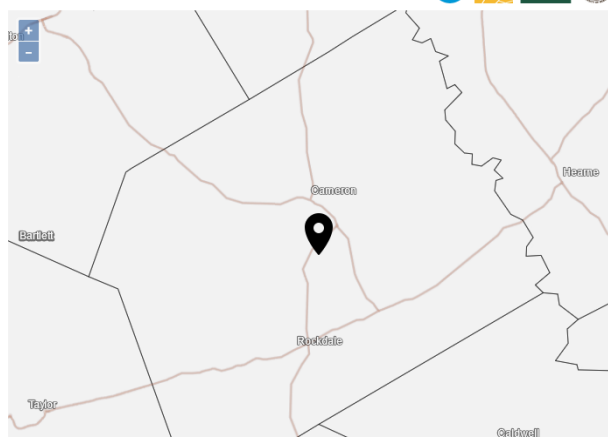
Aquifer/Aquitard	# of Monitoring Wells
Brazos River Alluvium	7
Calvert Bluff	79
Carrizo	138
Hooper	57
Queen City	45
Reklaw	1
Simsboro	69
Sparta	24
To Be Determined	5
Yegua-Jackson	20

Efforts to identify and adopt additional monitoring assets for hydrologic model improvement continue.

WellIntel is currently working with us to deploy more units and improve our continuous monitoring capabilities.

Drought Index


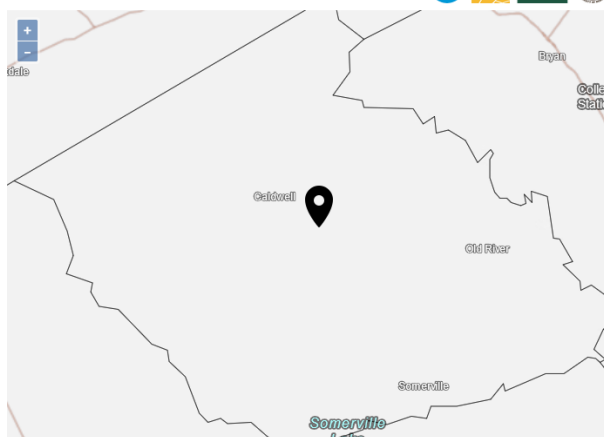
U.S. Drought Monitor



Source(s): NDMC, NOAA, USDA
Data Valid: 07/30/24

Drought.gov

U.S. Drought Monitor



Source(s): NDMC, NOAA, USDA
Data Valid: 07/30/24

Drought.gov