



## Monitoring Network Update:

July 9th, 2024


The number of wells in our Monitoring Network currently is at 445 and have been categorized by formation in the table below:

Aquifer/Aquitard	# of Monitoring Wells
Brazos River Alluvium	7
Calvert Bluff	79
Carrizo	138
Hooper	57
Queen City	45
Reklaw	1
Simsboro	69
Sparta	24
To Be Determined	5
Yegua-Jackson	20

Efforts to identify and adopt additional monitoring assets for hydrologic model improvement continue.

### Drought Index


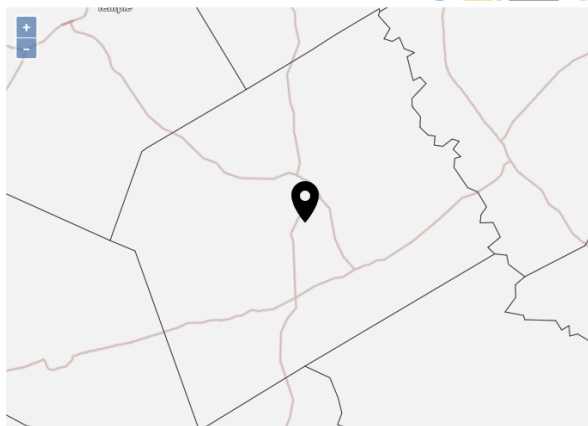
U.S. Drought Monitor



Source(s): NDMC, NOAA, USDA  
Data Valid: 07/02/24


**Drought.gov**

U.S. Drought Monitor



Source(s): NDMC, NOAA, USDA  
Data Valid: 07/02/24

**Drought.gov**



**Drought.gov**