



Monitoring Network Update:

May 14th, 2024


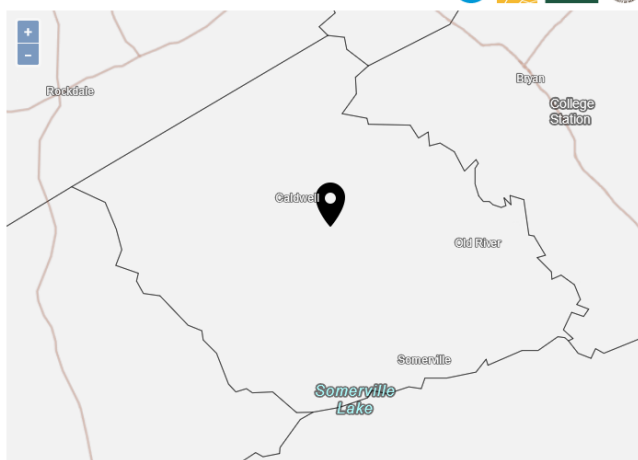
The number of wells in our Monitoring Network currently is at 445 and have been categorized by formation in the table below:

Aquifer/Aquitard	# of Monitoring Wells
Brazos River Alluvium	7
Calvert Bluff	80
Carrizo	137
Hooper	58
Queen City	44
Reklaw	1
Simsboro	69
Sparta	24
To Be Determined	5
Yegua-Jackson	20

Efforts to identify and adopt additional monitoring assets for hydrologic model improvement continue.

Drought Index


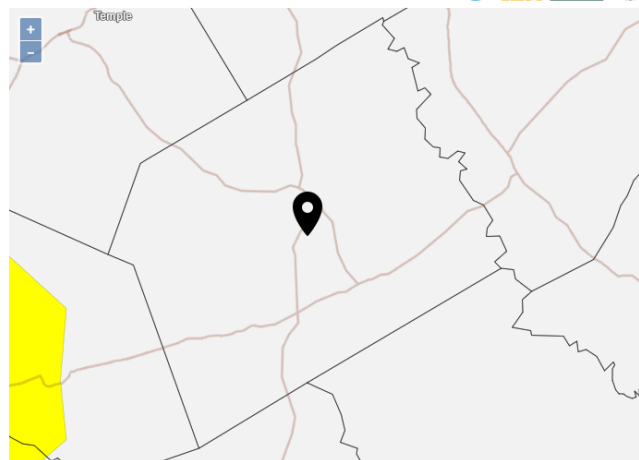
U.S. Drought Monitor



Source(s): NDMC, NOAA, USDA
Data Valid: 05/07/24


Drought.gov

U.S. Drought Monitor



Source(s): NDMC, NOAA, USDA
Data Valid: 05/07/24

Drought.gov



Drought.gov