



## Monitoring Network Update:

April 9th, 2024


The number of wells in our Monitoring Network currently is at 449 and have been categorized by formation in the table below:

Aquifer/Aquitard	# of Monitoring Wells
Brazos River Alluvium	7
Calvert Bluff	80
Carrizo	139
Hooper	58
Queen City	44
Reklaw	1
Simsboro	69
Sparta	24
To Be Determined	7
Yegua-Jackson	20

Efforts to identify and adopt additional monitoring assets for hydrologic model improvement continue.

### Drought Index

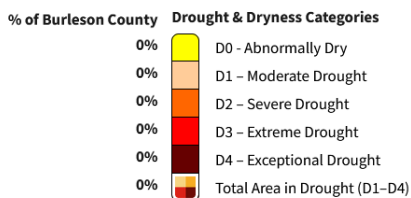
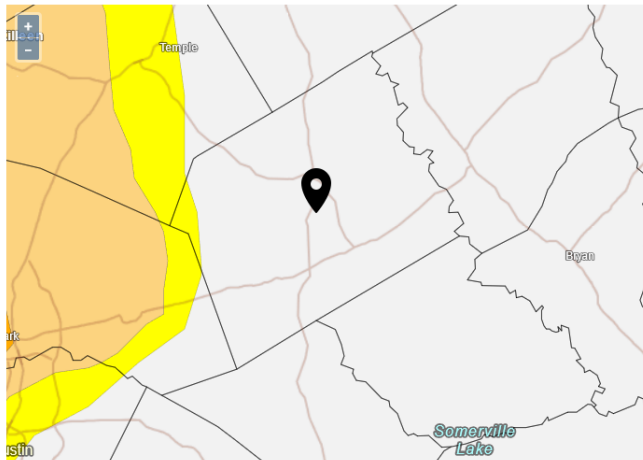
U.S. Drought Monitor



Source(s): NDMC, NOAA, USDA  
Data Valid: 04/02/24


**Drought.gov**

U.S. Drought Monitor



Source(s): NDMC, NOAA, USDA  
Data Valid: 04/02/24

**Drought.gov**



**Drought.gov**