



## Monitoring Network Update:

December 12, 2023


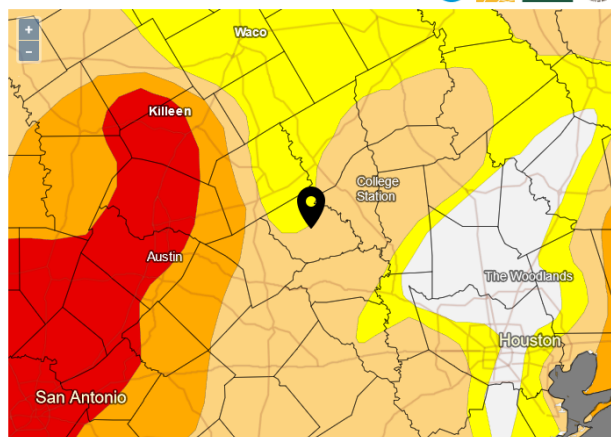
The number of wells in our Monitoring Network currently is at 437 and have been categorized by formation in the table below:

Aquifer	# of Monitoring Wells
Hooper	57
Simsboro	69
Calvert Bluff	79
Carrizo	137
Queen City	44
Sparta	24
Yegua-Jackson	20
Brazos River Alluvium	7

Efforts to locate additional monitoring wells and equipping wells for long-term water level measurements to collect baseline data continue within the district. The Autumn Monitoring Campaign has begun.

### Drought Index


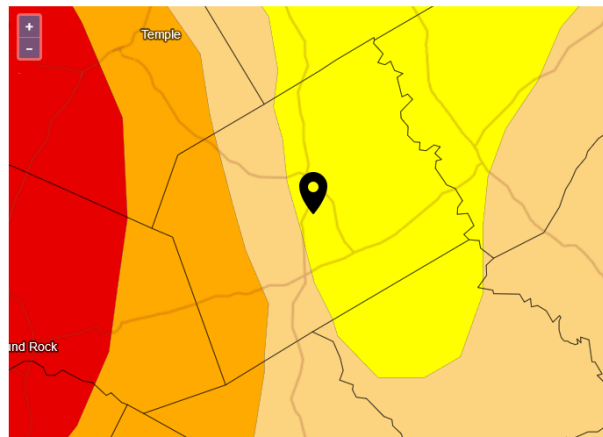
U.S. Drought Monitor



Source(s): NDMC, NOAA, USDA  
Data Valid: 12/05/23

**Drought.gov**

U.S. Drought Monitor



Source(s): NDMC, NOAA, USDA  
Data Valid: 12/05/23

**Drought.gov**

**% of Bursleson County**

31.49%

68.51%

0%

0%

0%

68.51%

**% of Milam County**

53.16%

22.90%

23.94%

0%

0%

46.84%