



Monitoring Network Update:

July 10, 2023

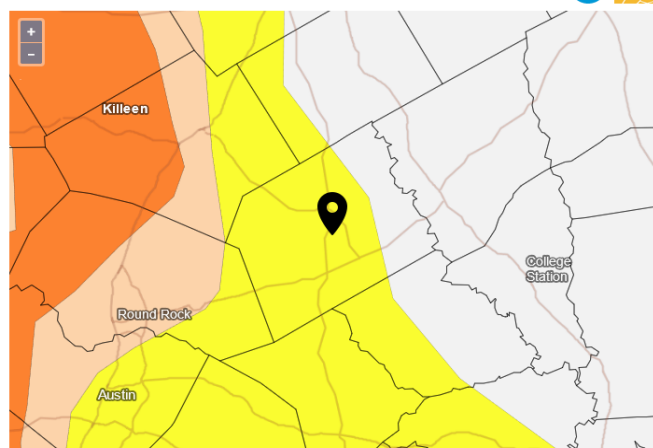
The number of wells in our Monitoring Network currently is at 428 and have been categorized by formation in the table below:

Aquifer	# of Monitoring Wells
Hooper	58
Simsboro	68
Calvert Bluff	75
Carrizo	133
Queen City	44
Sparta	24
Yegua-Jackson	20
Brazos River Alluvium	7

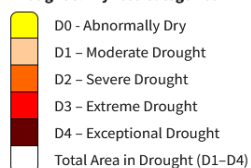
A steady effort continues of locating additional monitoring wells and equipping wells for long-term water level measurements near the SLR property (previously Alcoa) to collect base line data prior to pump tests and future long-term production under the SLR Permit.

Drought Index

U.S. Drought Monitor



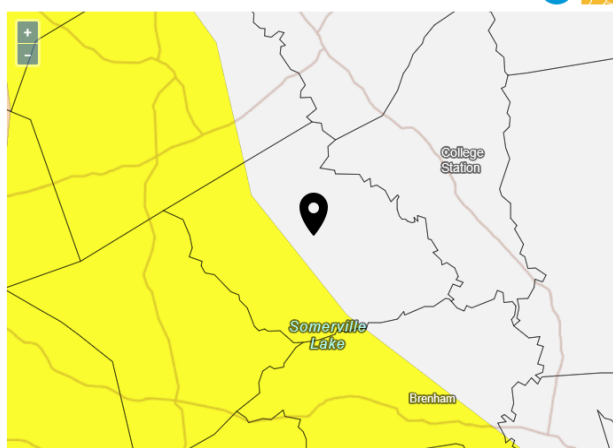
Basemap Sources: National Geographic, Esri, Garmin, HERE, UNEP-WCMC, USGS, NASA, ESA, METI, NRCAN, GEBCO, NOAA, INCREMENT P
Drought & Dryness Categories % of Milam County



Source(s): NDMC, NOAA, USDA
Data Valid: 07/04/23

[Drought.gov](https://drought.gov)

U.S. Drought Monitor



Basemap Sources: National Geographic, Esri, Garmin, HERE, UNEP-WCMC, USGS, NASA, ESA, METI, NRCAN, GEBCO, NOAA, INCREMENT P
Drought & Dryness Categories % of Burleson County



Source(s): NDMC, NOAA, USDA
Data Valid: 07/04/23

[Drought.gov](https://drought.gov)