



Monitoring Network Update:

June 09, 2023

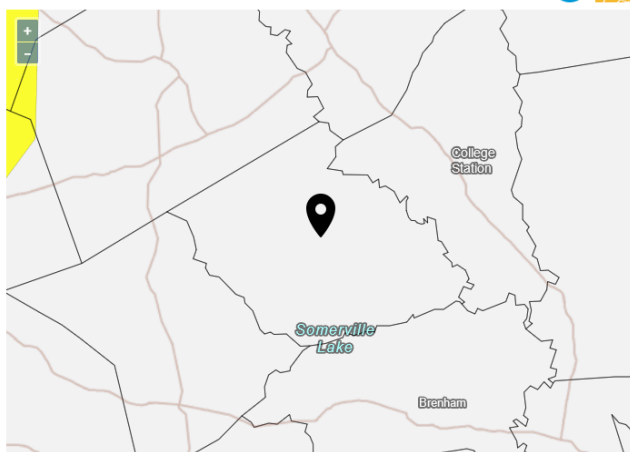
The number of wells in our Monitoring Network currently is at 423 and have been categorized by formation in the table below:

Aquifer	# of Monitoring Wells
Hooper	58
Simsboro	68
Calvert Bluff	72
Carrizo	131
Queen City	43
Sparta	24
Yegua-Jackson	20
Brazos River Alluvium	7

A steady effort continues of locating additional monitoring wells and equipping wells for long-term water level measurements near the SLR property (previously Alcoa) to collect base line data prior to pump tests and future long-term production under the SLR Permit.

Drought Index

U.S. Drought Monitor

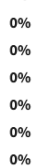


Drought & Dryness Categories



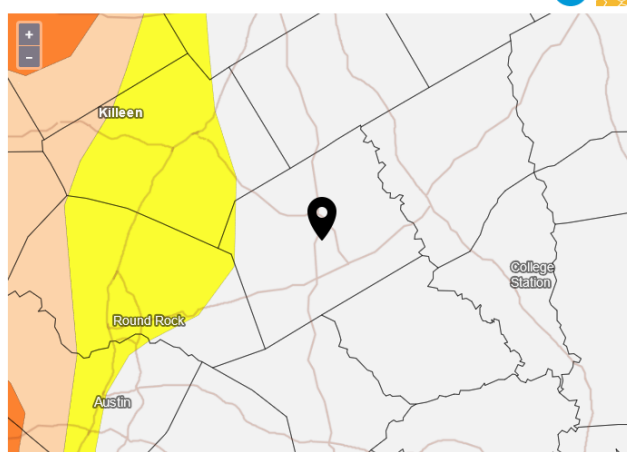
Source(s): NDMC, NOAA, USDA
Data Valid: 06/06/23

% of Bureson County

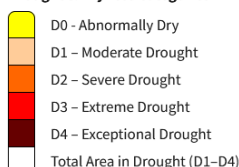


Drought.gov

U.S. Drought Monitor



Drought & Dryness Categories



Source(s): NDMC, NOAA, USDA
Data Valid: 06/06/23

Drought.gov