

Well # 4

Well # 5

Well # 1

2km

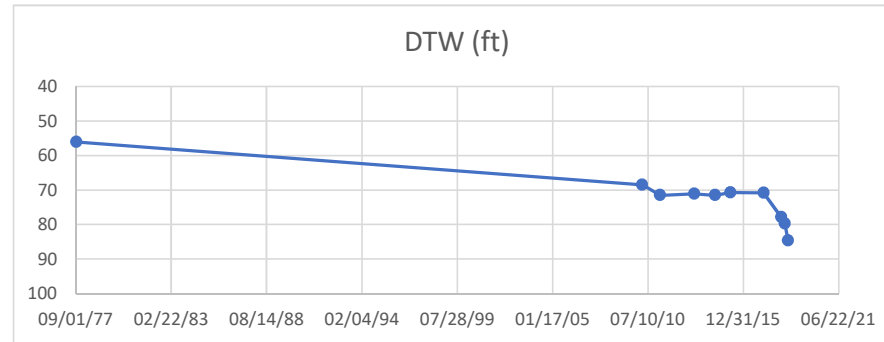
477 ft

503 ft

Deanville WSC - Water Levels

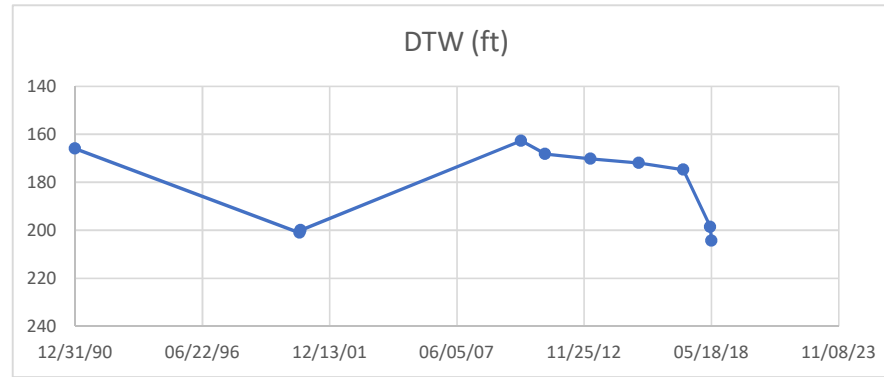
Well #1

Date	DTW (ft)	Method
9/13/1977	56.05	Steel Tape
3/11/2010	68.5	Sonic
3/23/2011	71.5	Sonic
3/6/2013	71.1	Sonic
5/15/2014	71.5	E-line
4/7/2015	70.7	Steel Tape
3/2/2017	70.8	Steel Tape
3/7/2018	77.85	Steel Tape
5/23/2018	79.7	Steel Tape
7/26/2018	84.6	Steel Tape



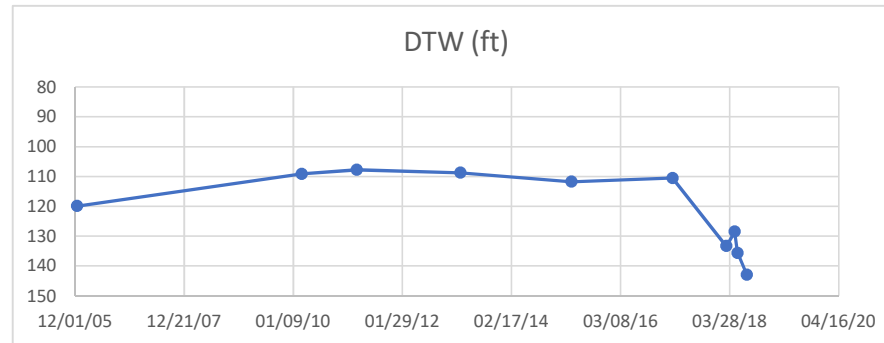
Well #4

Date	DTW (ft)	Method
12/31/1990	166	Unknown
8/28/2000	201.02	E-line
9/13/2000	199.95	Steel Tape
3/11/2010	162.7	Sonic
3/23/2011	168.2	Sonic
3/6/2013	170.2	Sonic
4/7/2015	171.9	Steel Tape
3/2/2017	174.8	Steel Tape
5/3/2018	198.7	E-line
5/23/2018	204.4	E-line
7/26/2018	Unable to Measure	



Well #5

Date	DTW (ft)	Method
12/16/2005	120	Unknown
3/11/2010	109.2	Sonic
3/23/2011	107.8	Sonic
3/6/2013	108.8	Sonic
4/7/2015	111.8	Steel Tape
3/2/2017	110.6	Steel Tape
3/7/2018	133.4	Steel Tape
5/3/2018	128.5	Steel Tape
5/23/2018	135.7	Steel Tape
7/26/2018	143	Steel Tape



Deanville WSC - Well Construction

